

Hobart City  
High School

OGILVIE  
CAMPUS  
LOWER PLAN

- ALL ACCESS PATHWAYS
- EXISTING AREAS
- REFURBISHED AREAS
- NEW LEARNING AREAS
- NEW AMENITIES
- NEW SUPPORT SPACES
- NEW STAFF AREAS

0 10 50M  
SCALE : 1:1000 @ A3



DEPARTMENT OF  
EDUCATION  
*learners first*

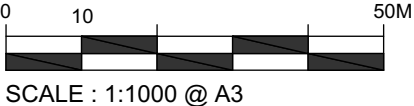





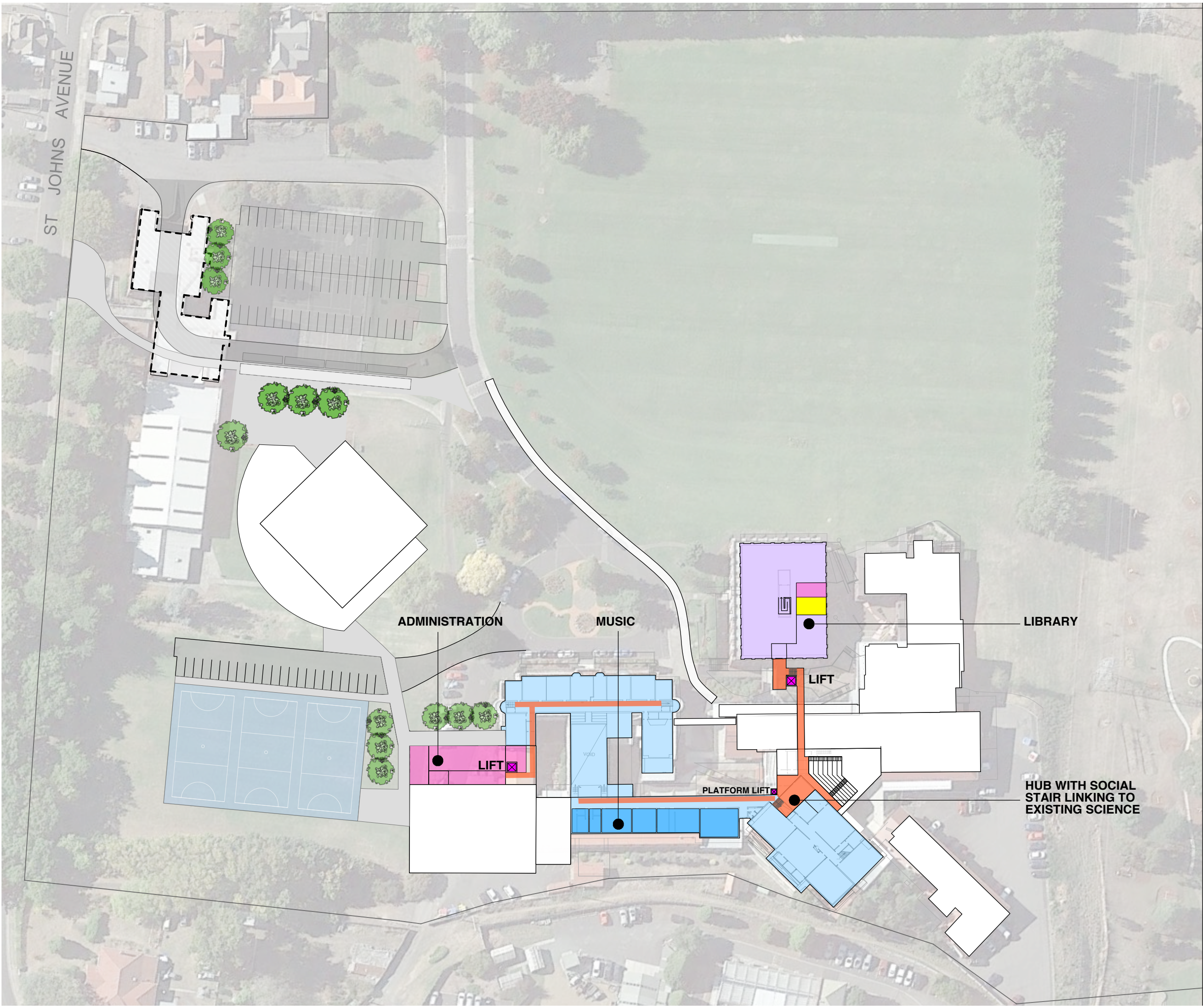
Hobart City  
High School

OGILVIE  
CAMPUS  
GROUND PLAN

- ALL ACCESS PATHWAYS
- EXISTING AREAS
- REFURBISHED AREAS
- NEW LEARNING AREAS
- NEW AMENITIES
- NEW SUPPORT SPACES
- NEW STAFF AREAS







Hobart City  
High School

OGILVIE  
CAMPUS  
UPPER PLAN

- ALL ACCESS PATHWAYS
- EXISTING AREAS
- REFURBISHED AREAS
- NEW LEARNING AREAS
- NEW AMENITIES
- NEW SUPPORT SPACES
- NEW STAFF AREAS



SCALE : 1:1000 @ A3



Tasmanian  
Government







OPEN PAVILION

CANTEEN

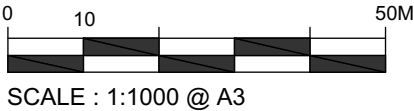


**Hobart City**  
High School


# NEW TOWN CAMPUS

LOWER LEVEL

- ALL ACCESS PATHWAYS
- EXISTING AREAS
- REFURBISHED AREAS
- NEW LEARNING AREAS
- NEW AMENITIES
- NEW SUPPORT SPACES
- NEW STAFF AREAS






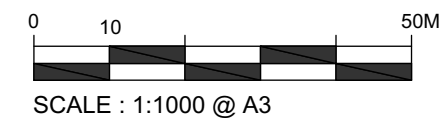


**Hobart City**  
High School


# NEW TOWN CAMPUS

GROUND LEVEL

- ALL ACCESS PATHWAYS
- EXISTING AREAS
- REFURBISHED AREAS
- NEW LEARNING AREAS
- NEW AMENITIES
- NEW SUPPORT SPACES
- NEW STAFF AREAS







**Hobart City**  
High School

# NEW TOWN CAMPUS

UPPER LEVEL

- ALL ACCESS PATHWAYS
- EXISTING AREAS
- REFURBISHED AREAS
- NEW LEARNING AREAS
- NEW AMENITIES
- NEW SUPPORT SPACES
- NEW STAFF AREAS

